

Light Valley Solar

EN0110012

Streets plans

Document Reference: EN0110012/APP/LVS/02.06

February 2026

Planning Inspectorate Reference: EN0110012
APFP Regulation: 5(2)(k)



Light Valley
Solar

Infrastructure Planning

Planning Act 2008

The Infrastructure Planning (Applications: Prescribed Forms and Procedure) Regulations 2009

Light Valley Solar

DCO Submission

Streets plans

Regulation Reference	APFP Regulation 5(2)(k)
Planning Inspectorate Case Reference	EN0110012
Application Document Reference	EN0110012/APP/02.06
Author	Light Valley Solar Limited

Version	Date	Status of Version
1.0	February 2026	DCO Submission

- Key**
- Order Limits
 - Land not included within Order Limits
 - Index Sheet
 - o Reference point within schedule
 - Street with use temporarily suspended or restricted
 - Street works/Street subject to traffic regulation measures
 - Private access with use temporarily suspended or restricted
 - Private access and street works/Private access subject to traffic regulation
 - Private street to be permanently closed

Layers: Lanpro, 2026 IGR, 2026
 Base map: Reproduced from Ordnance Survey digital map data © Crown copyright 2026. All rights reserved. License number 0100031673
 Contains OS data © Crown Copyright and database right 2025. Contains data from OS Zoomstack

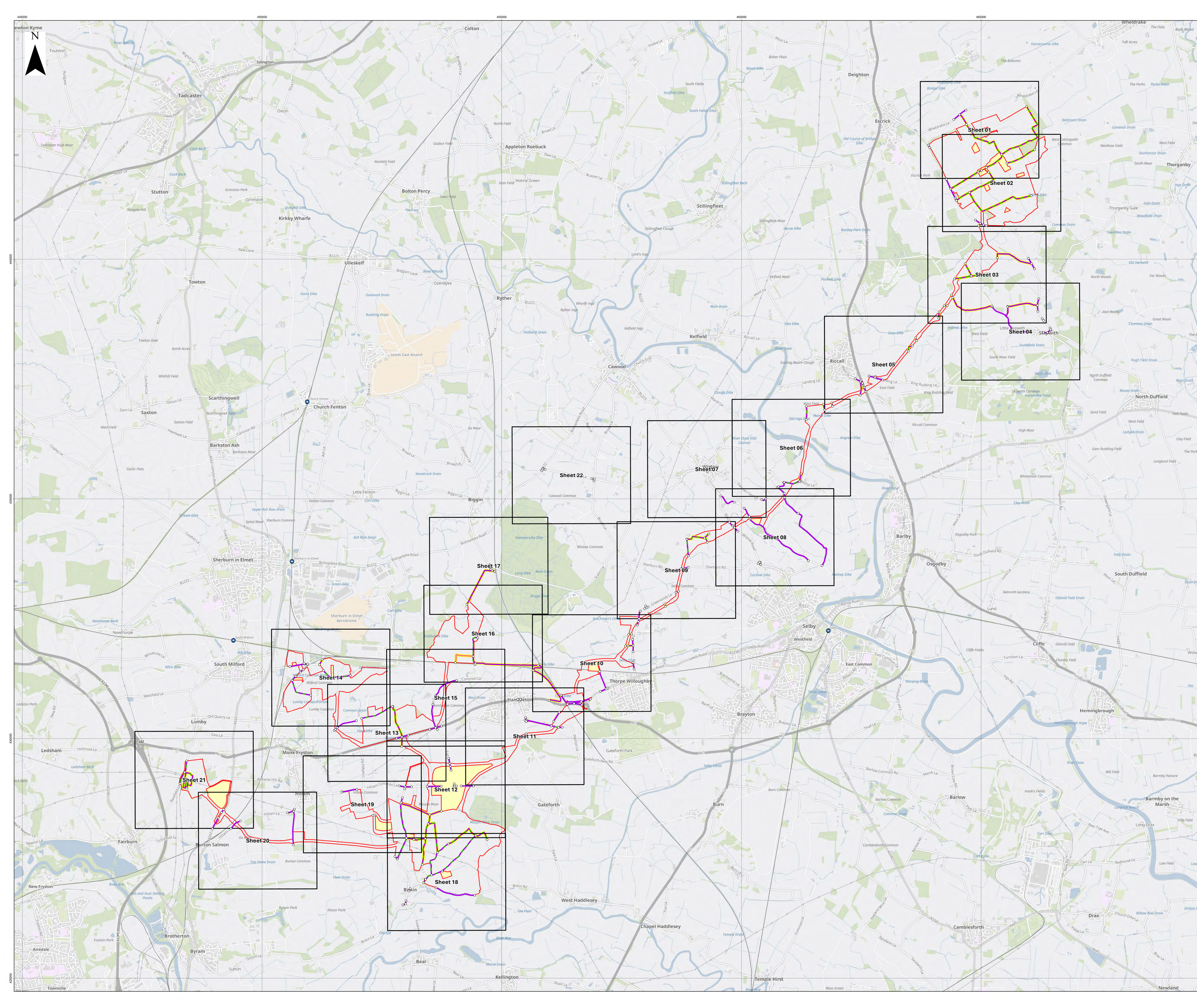
0 1 2 3 4 km
 Scale: 1:25,000@A0

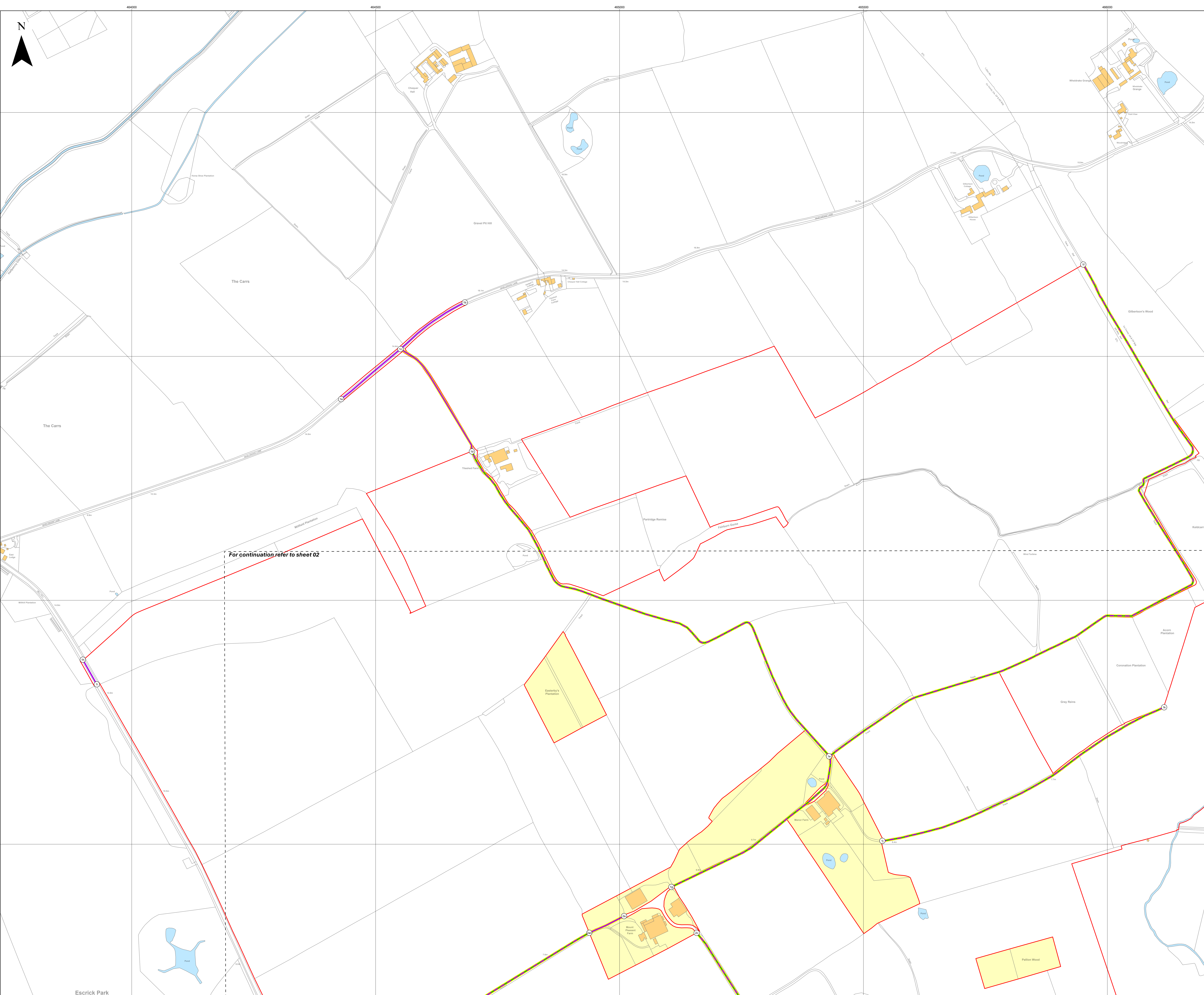
APFP Regulation: 5(2)(k) Application Doc No.: EN0110012/APPLVS02.06

Ref: P6045_LPR_ZZ_XX_DR_Z_DCO_0086 Date: 06/02/2026

Drawn by: BH Checked by: AZ

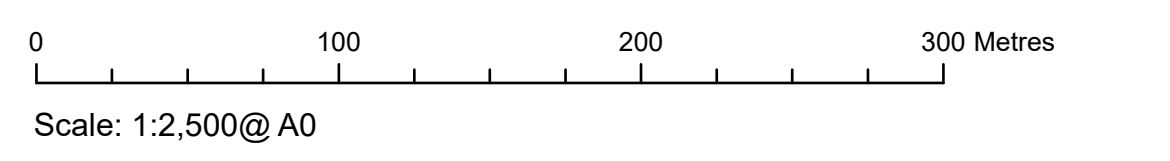
Streets Plans
 Index Sheet



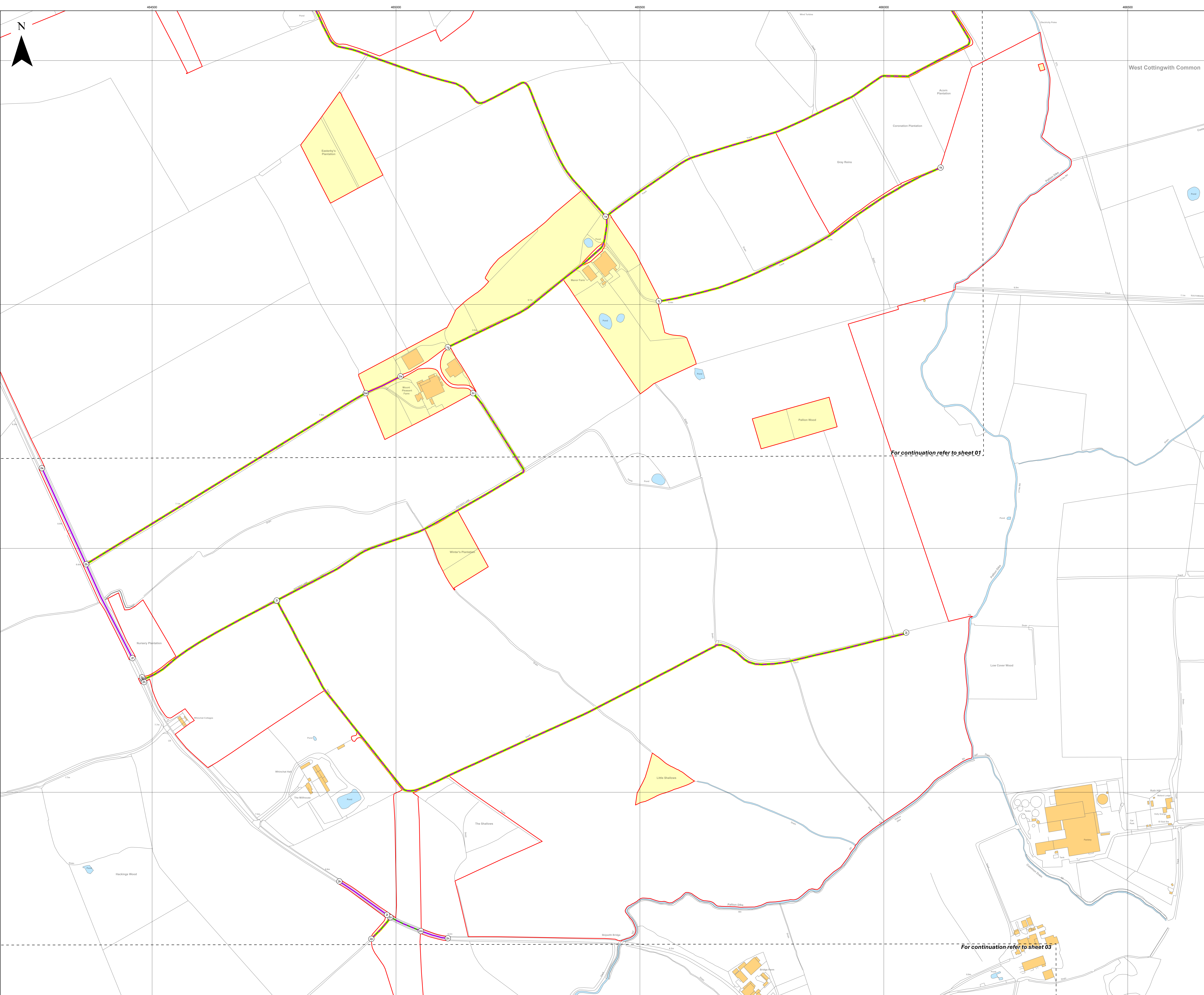


- Key**
- Order Limits
 - Land not included within Order Limits
 - Sheet Index
 - Reference point within schedule
 - Street works/Street subject to traffic regulation measures
 - Private access with use temporarily suspended or restricted
 - Private access and street works/Private access subject to traffic regulation

Layers: Lanpro, 2026, IPR, 2026
 Base map: Reproduced from Ordnance Survey digital map data © Crown copyright 2025. All rights reserved. License number 0100031673
 Contains OS data © Crown Copyright and database right 2025. Contains data from OS Zoomstack

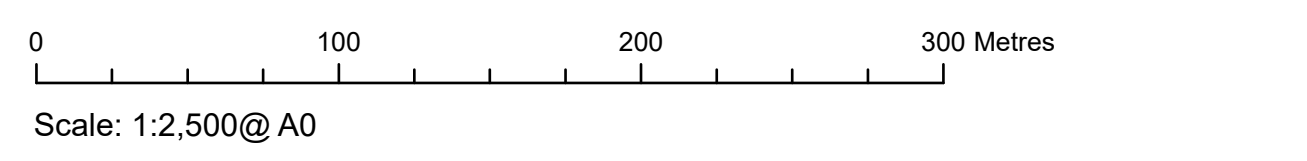


APFP Regulation: 5(2)(k)	Application Doc No.: EN0110012/APPLVS/02.06
Ref: P6045_LPR_ZZ_XX_DR_Z_DCO_0086	Date: 06/02/2026
Drawn by: BH	Checked by: AZ



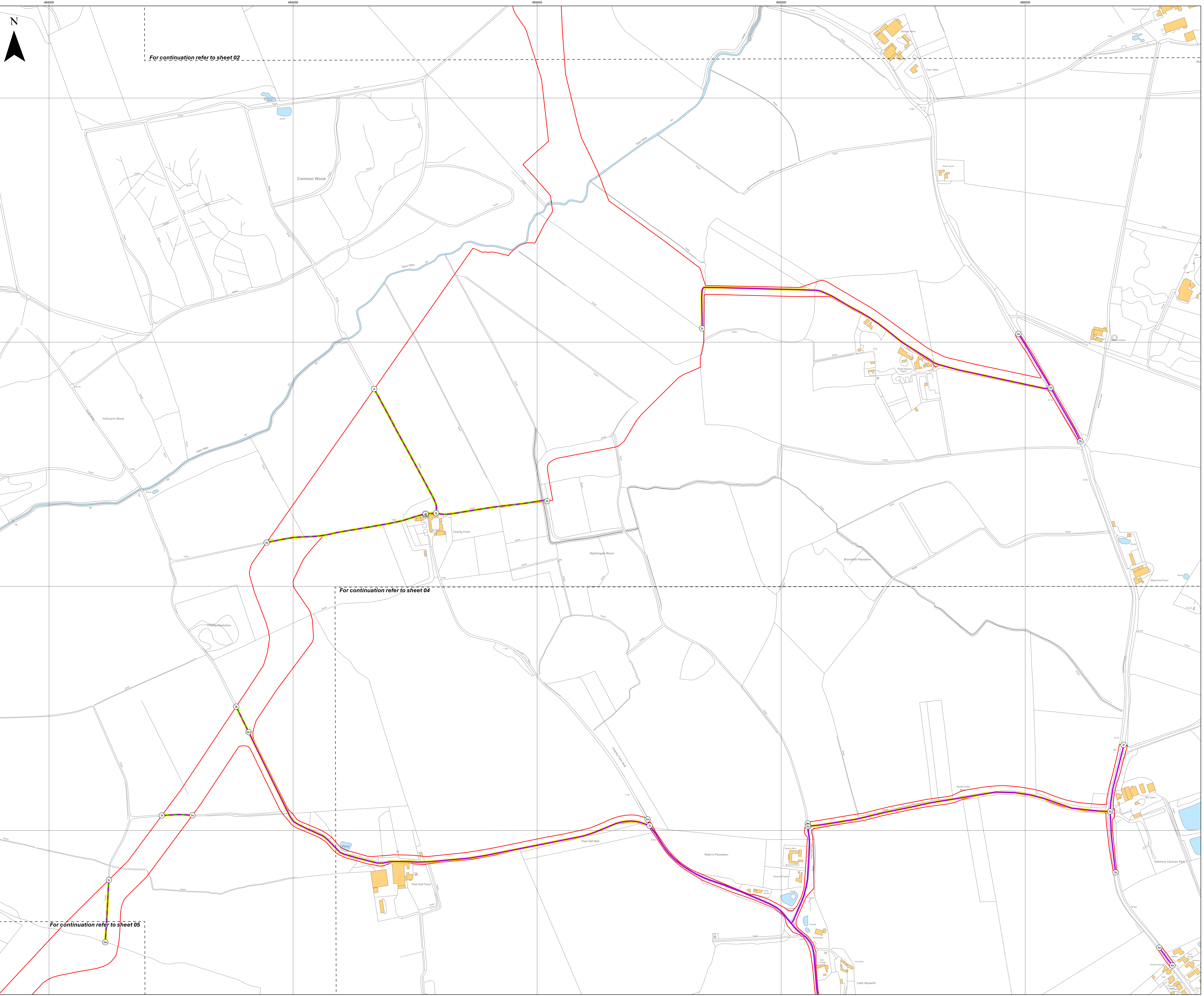
- Key**
- Order Limits
 - Land not included within Order Limits
 - Sheet Index
 - Reference point within schedule
 - Street with use temporarily suspended or restricted
 - Street works/Street subject to traffic regulation measures
 - Private access with use temporarily suspended or restricted
 - Private access and street works/Private access subject to traffic regulation

Layers: Lanpro, 2026, IPR, 2026
 Base map: Reproduced from Ordnance Survey digital map data © Crown copyright 2025. All rights reserved. License number 0100031673
 Contains OS data © Crown Copyright and database right 2025. Contains data from OS Zoomstack



APFP Regulation: 5(2)(k)	Application Doc No.: EN0110012/APPLVS/02.06
Ref: P6045_LPR_ZZ_XX_DR_Z_DCO_0086	Date: 06/02/2026
Drawn by: BH	Checked by: AZ

Streets Plans
 Sheet 2 of 22



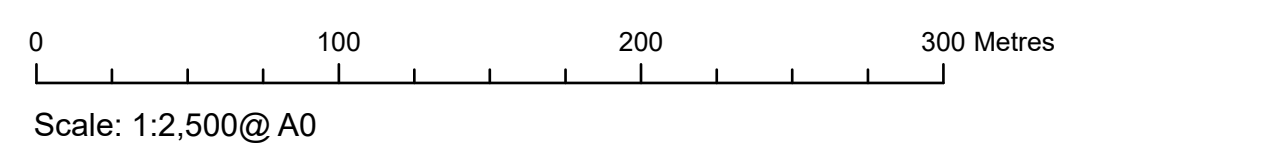
For continuation refer to sheet 02

For continuation refer to sheet 04

For continuation refer to sheet 05

- Key**
- Order Limits
 - - - Sheet Index
 - Reference point within schedule
 - Street works/Street subject to traffic regulation measures
 - Private access with use temporarily suspended or restricted
 - Private access and street works/Private access subject to traffic regulation

Layers: Lanpro, 2026-IGP, 2026
 Base map: Reproduced from Ordnance Survey digital map data © Crown copyright 2025. All rights reserved. License number 0100031673
 Contains OS data © Crown Copyright and database right 2025. Contains data from OS Zoomstack

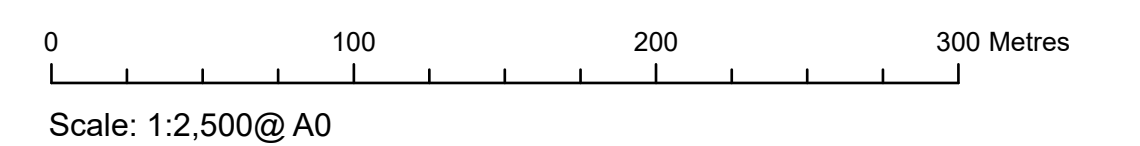


APFP Regulation: 5(2)(k)	Application Doc No.: EN0110012/APPLVS/02.06
Ref: P6045_LPR_ZZ_XX_DR_Z_DCO_0086	Date: 06/02/2026
Drawn by: BH	Checked by: AZ

Streets Plans
 Sheet 3 of 22

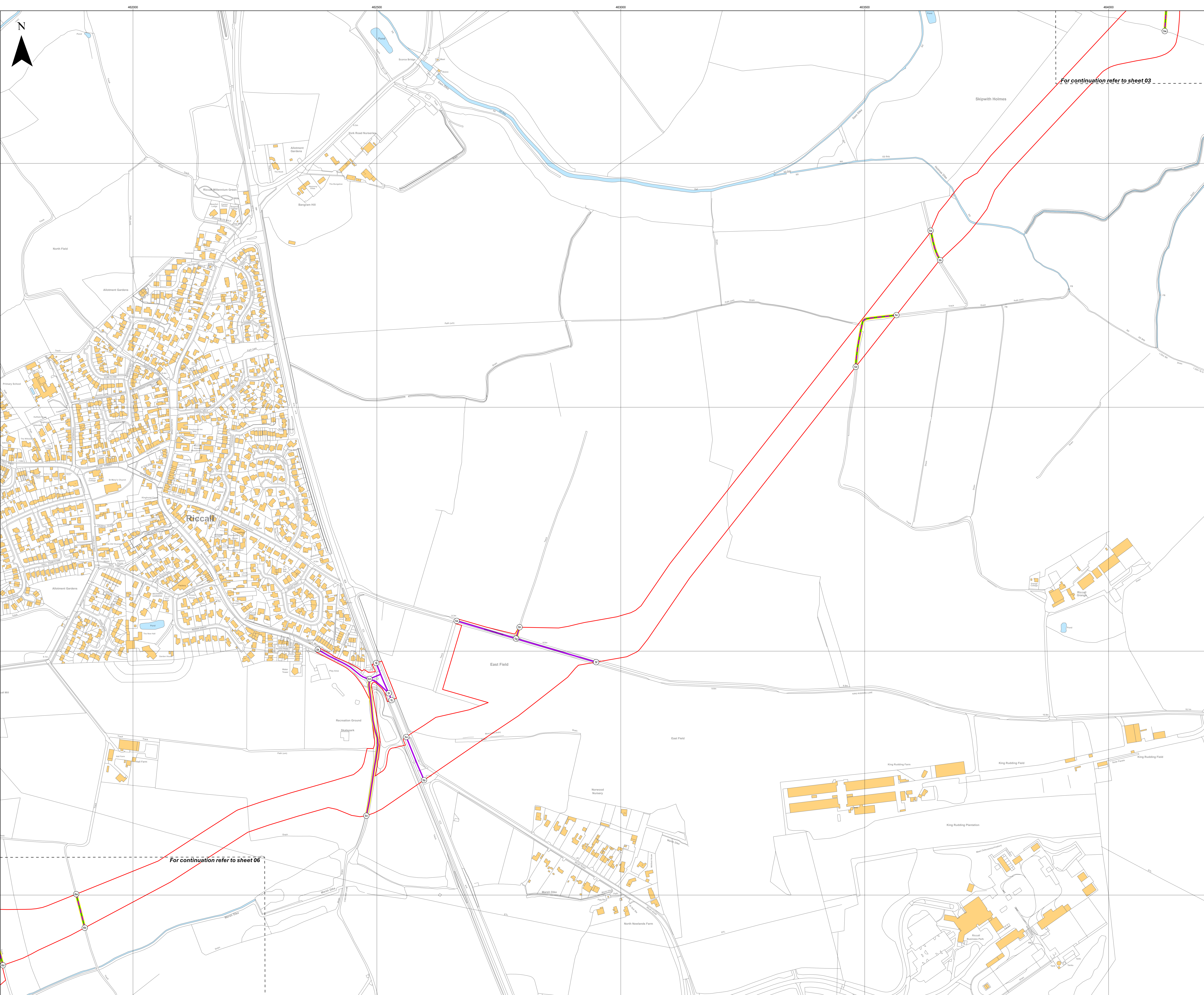
- Key**
- Order Limits
 - Sheet Index
 - Reference point within schedule
 - Street works/Street subject to traffic regulation measures
 - Private access with use temporarily suspended or restricted
 - Private access and street works/Private access subject to traffic regulation

Layers: Lanpro; 2026; IPR; 2026
 Base map: Reproduced from Ordnance Survey digital map data © Crown copyright 2025. All rights reserved. License number 0100031673
 Contains OS data © Crown Copyright and database right 2025. Contains data from OS Zoomstack



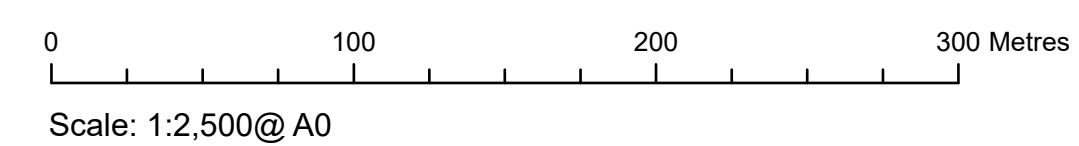
APFP Regulation: 5(2)(k)	Application Doc No.: EN0110012/APPLVS/02.06
Ref: P6045_LPR_ZZ_XX_DR_Z_DCO_0086	Date: 06/02/2026
Drawn by: BH	Checked by: AZ

Streets Plans
 Sheet 5 of 22



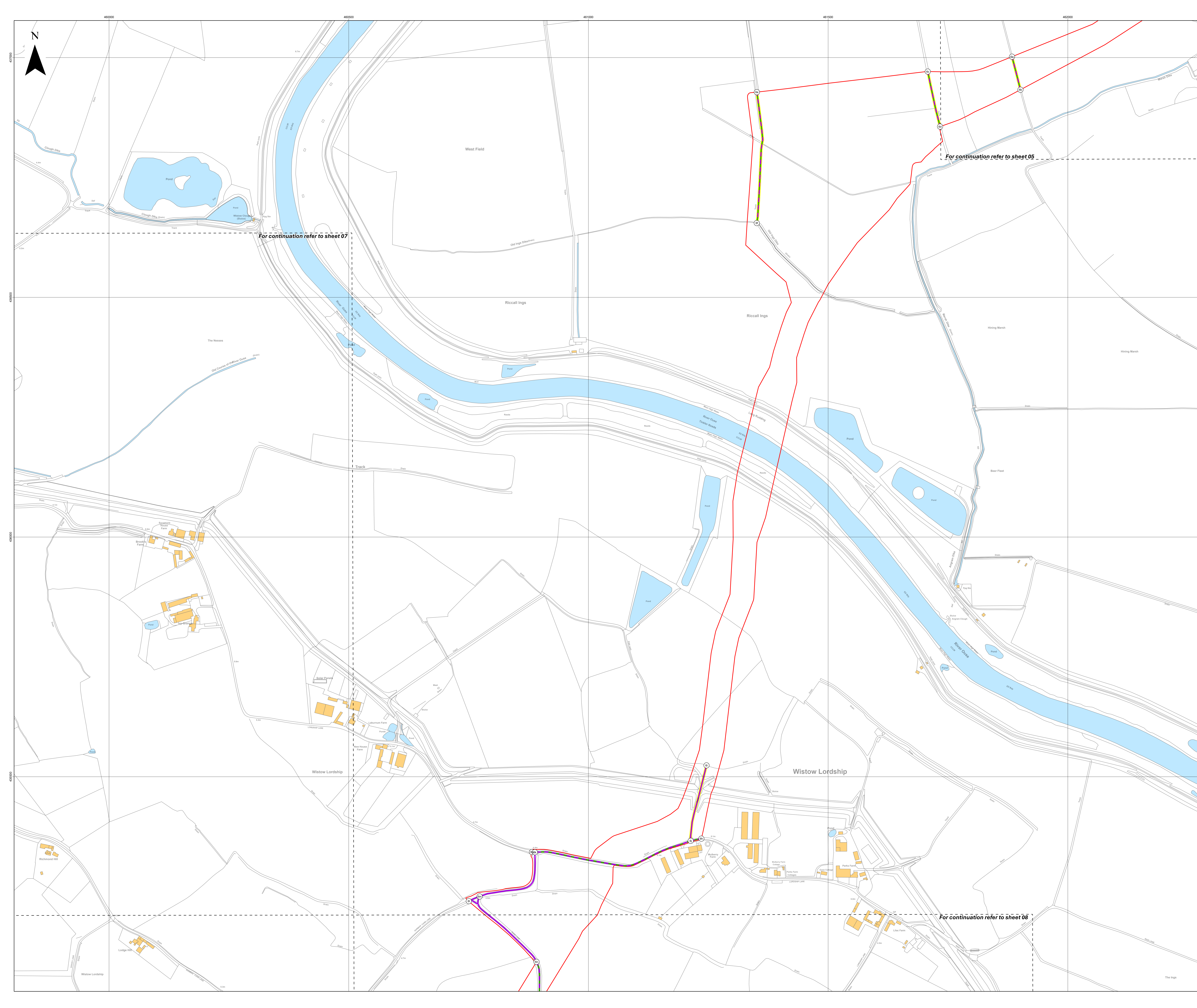
- Key**
- Order Limits
 - Sheet Index
 - Reference point within schedule
 - Street with use temporarily suspended or restricted
 - Street works/Street subject to traffic regulation measures
 - Private access with use temporarily suspended or restricted
 - Private access and street works/Private access subject to traffic regulation

Layers: Lanpro; 2026; IPR; 2026
 Base map: Reproduced from Ordnance Survey digital map data © Crown copyright 2025. All rights reserved. License number 0100031673
 Contains OS data © Crown Copyright and database right 2025. Contains data from OS Zoomstack



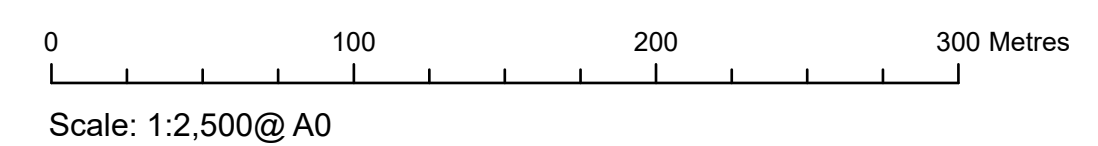
APFP Regulation: 5(2)(k)	Application Doc No.: EN0110012/APPLVS/02.06
Ref: P6045_LPR_ZZ_XX_DR_Z_DCO_0086	Date: 06/02/2026
Drawn by: BH	Checked by: AZ

Streets Plans
 Sheet 6 of 22



- Key**
- Order Limits
 - Sheet Index
 - Reference point within schedule
 - Street with use temporarily suspended or restricted
 - Street works/Street subject to traffic regulation measures

Layers: Lanpro; 2026; IPR; 2026
 Base map: Reproduced from Ordnance Survey digital map data © Crown copyright 2025. All rights reserved. License number 0100031673
 Contains OS data © Crown Copyright and database right 2025. Contains data from OS Zoomstack



APFP Regulation: 5(2)(k)	Application Doc No.: EN0110012/APPLVS/02.06
Ref: P6045_LPR_ZZ_XX_DR_Z_DCO_0086	Date: 06/02/2026
Drawn by: BH	Checked by: AZ

Streets Plans
 Sheet 7 of 22



- Key**
- Order Limits
 - Land not included within Order Limits
 - - - Sheet Index
 - Reference point within schedule
 - Street with use temporarily suspended or restricted
 - Street works/Street subject to traffic regulation measures

Layers: Lanpro; 2026; IPR; 2026
 Base map: Reproduced from Ordnance Survey digital map data © Crown copyright 2025. All rights reserved. License number 0100031673
 Contains OS data © Crown Copyright and database right 2025. Contains data from OS Zoomstack

0 100 200 300 Metres

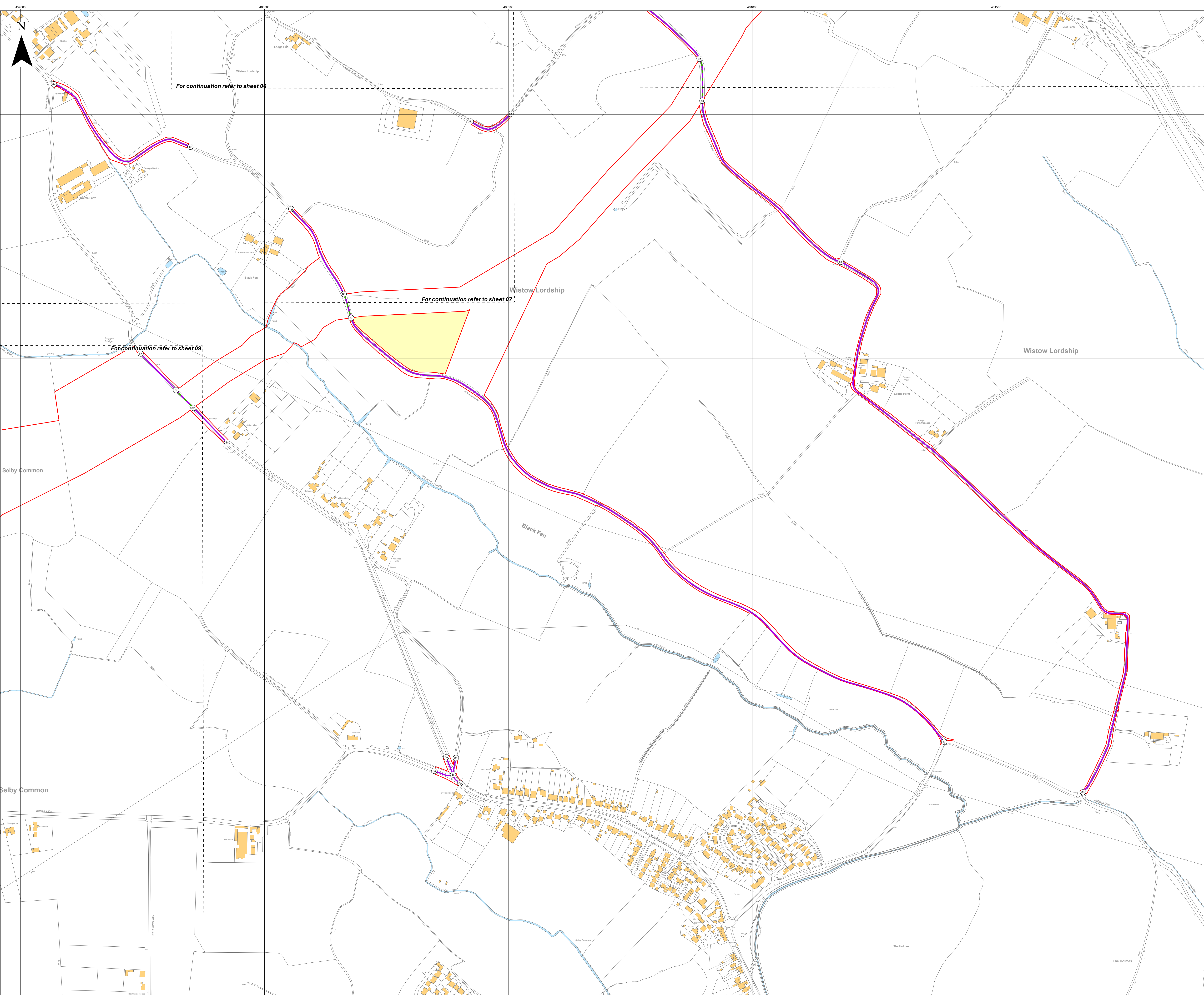
Scale: 1:2,500@A0

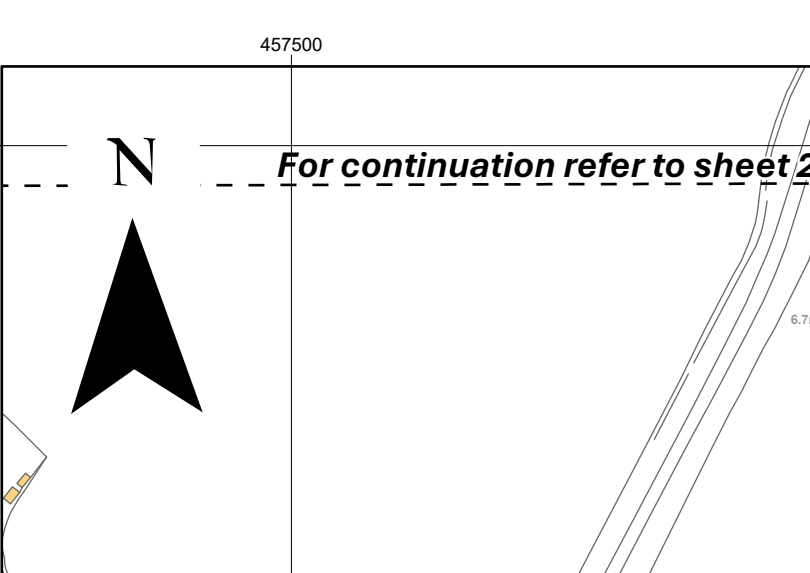
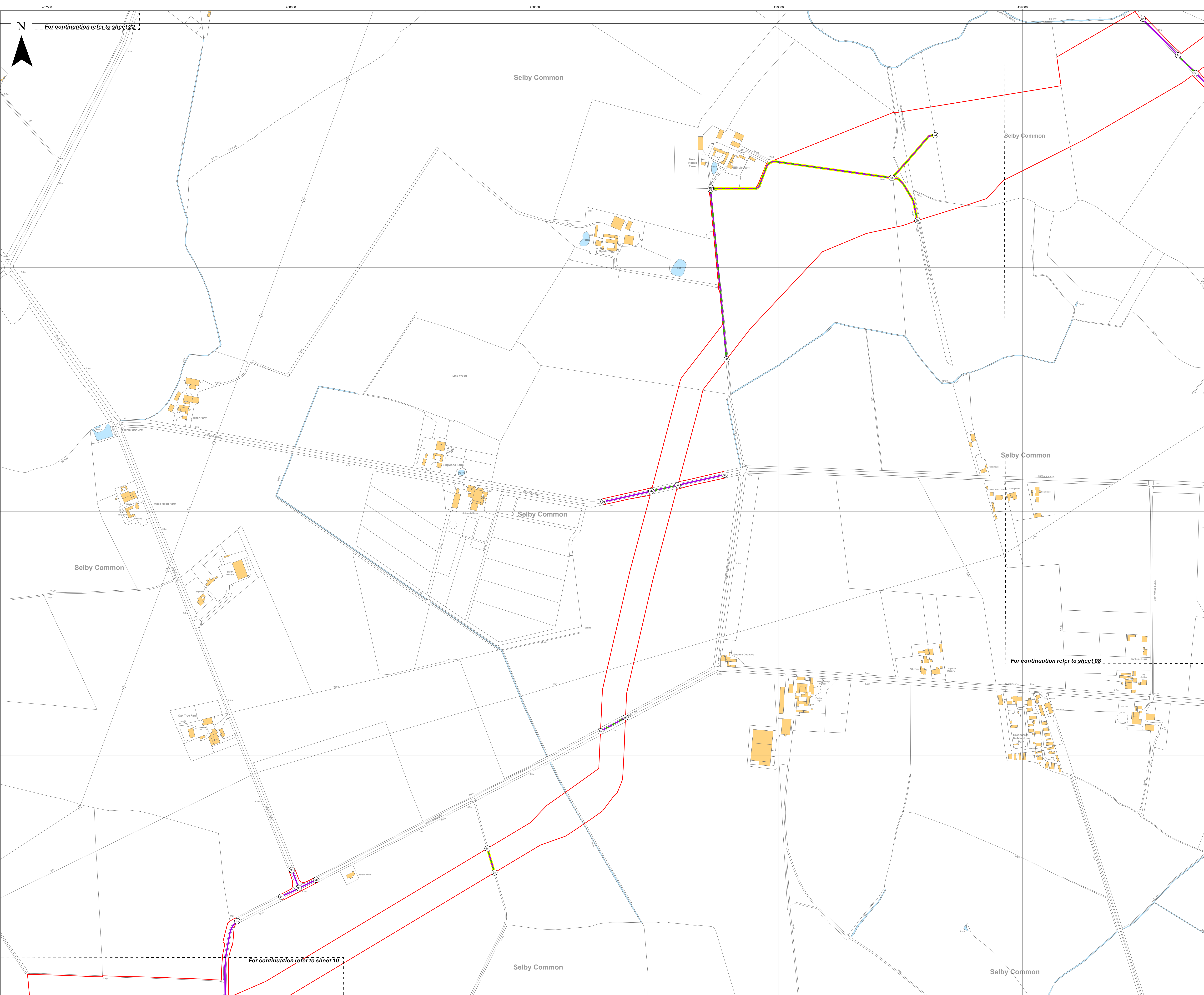
APFP Regulation: 5(2)(k) Application Doc No.: EN0110012/APPLVS/02.06

Ref: P6045_LPR_ZZ_XX_DR_Z_DCO_0086 Date: 06/02/2026

Drawn by: BH Checked by: AZ

Streets Plans
 Sheet 8 of 22



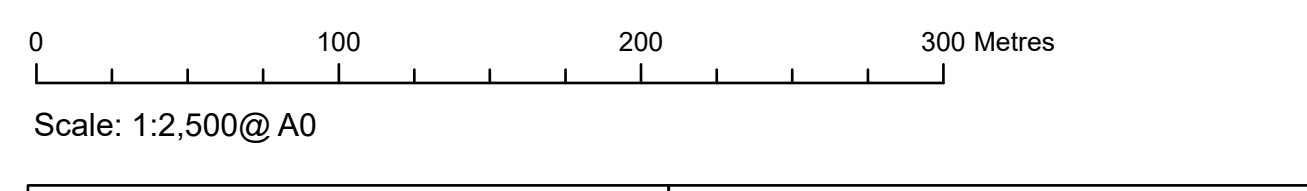


- Key**
- Order Limits
 - - - Sheet Index
 - Reference point within schedule
 - Street with use temporarily suspended or restricted
 - Street works/Street subject to traffic regulation measures
 - Private access with use temporarily suspended or restricted
 - Private access and street works/Private access subject to traffic regulation

For continuation refer to sheet 08

For continuation refer to sheet 10

Layers: Lanpro; 2026; IPR; 2024
 Base map: Reproduced from Ordnance Survey digital map data © Crown copyright 2025. All rights reserved. License number 0100031673
 Contains OS data © Crown Copyright and database right 2025. Contains data from OS Zoomstack



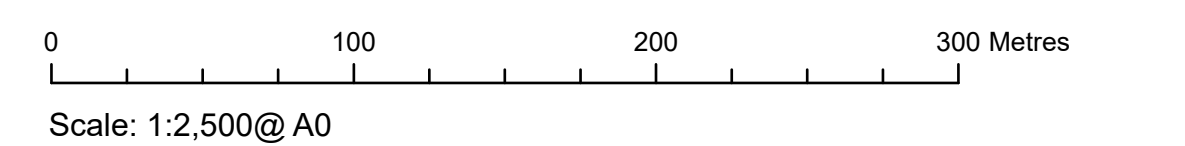
APFP Regulation: 5(2)(k)	Application Doc No.: EN0110012/APPLVS/02.06
Ref: P6045_LPR_ZZ_XX_DR_Z_DCO_0086	Date: 06/02/2026
Drawn by: BH	Checked by: AZ

Streets Plans
 Sheet 9 of 22




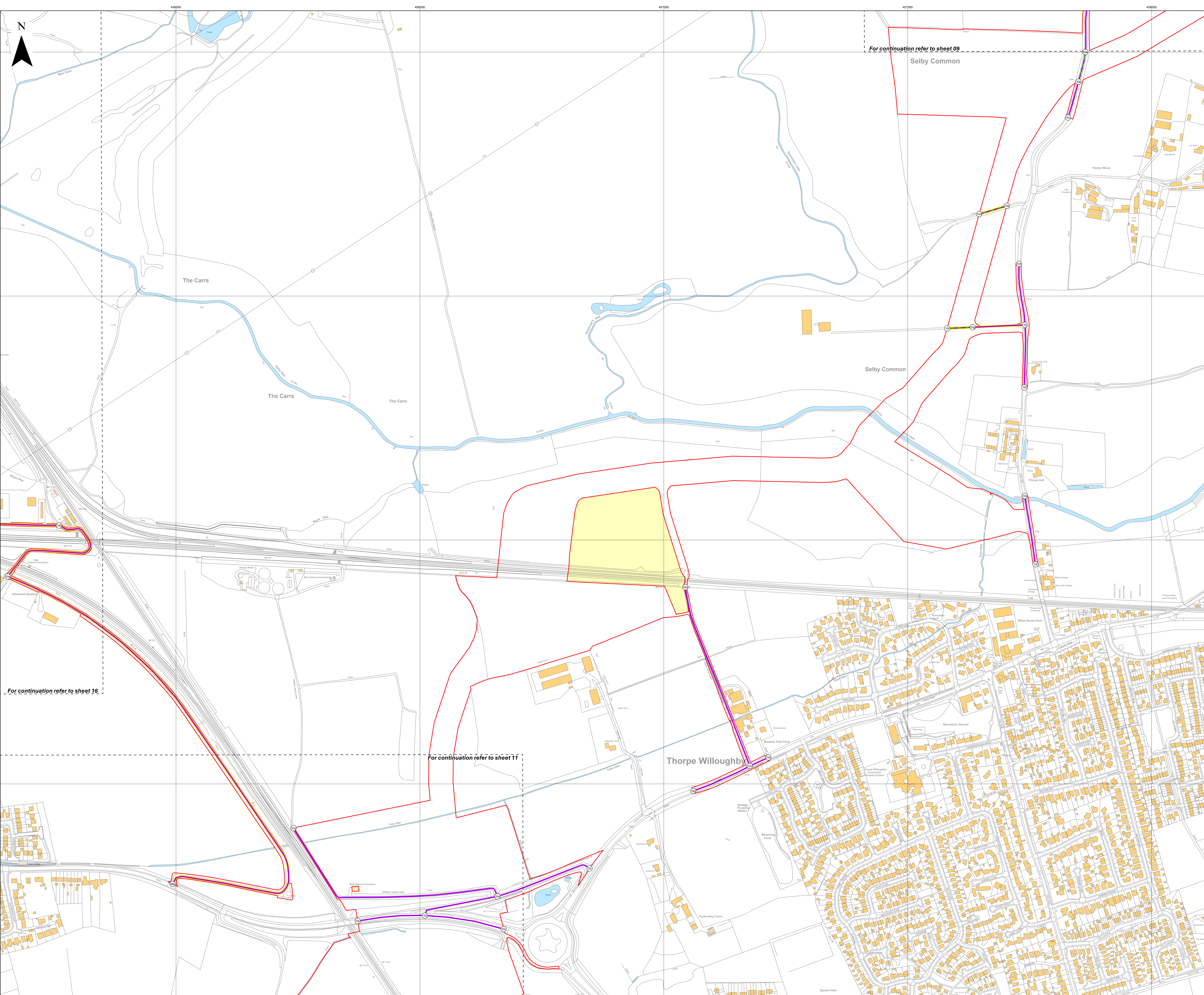
- Key**
- Order Limits
 - Land not included within Order Limits
 - Sheet Index
 - Reference point within schedule
 - Street with use temporarily suspended or restricted
 - Street works/Street subject to traffic regulation measures
 - Private access with use temporarily suspended or restricted
 - Private access and street works/Private access subject to traffic regulation

Layers: Lanpro; 2026; IPR; 2026
 Base map: Reproduced from Ordnance Survey digital map data © Crown copyright 2025. All rights reserved. License number 0100031673
 Contains OS data © Crown Copyright and database right 2025. Contains data from OS Zoomstack



APFP Regulation: 5(2)(k)	Application Doc No.: EN0110012/APPLVS/02.06
Ref: P6045_LPR_ZZ_XX_DR_Z_DCO_0086	Date: 06/02/2026
Drawn by: BH	Checked by: AZ

Streets Plans
 Sheet 10 of 22

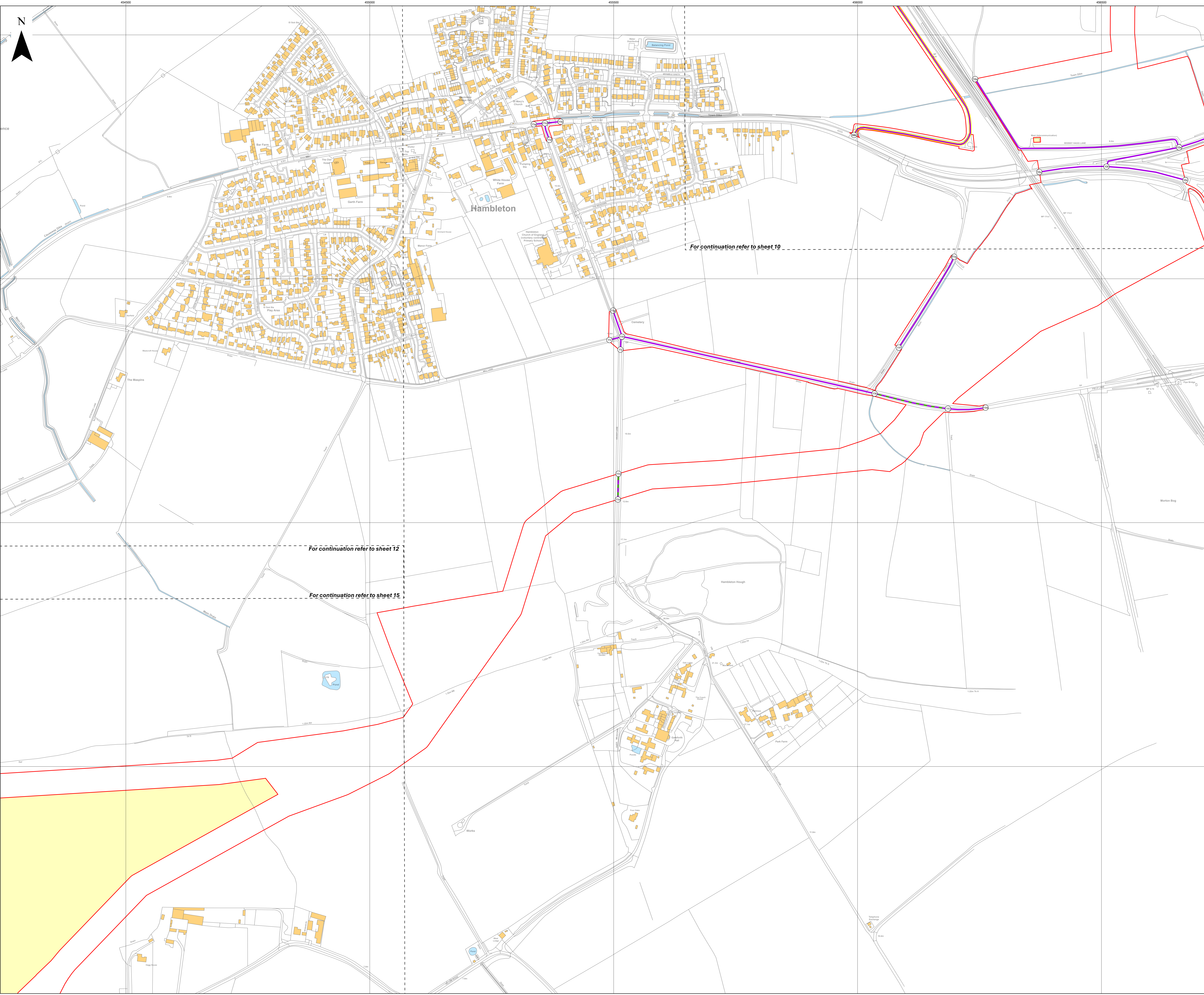


For continuation refer to sheet 16

For continuation refer to sheet 11

For continuation refer to sheet 09

- Key**
- Order Limits
 - Land not included within Order Limits
 - Sheet Index
 - Reference point within schedule
 - Street with use temporarily suspended or restricted
 - Street works/Street subject to traffic regulation measures
 - Private access and street works/Private access subject to traffic regulation

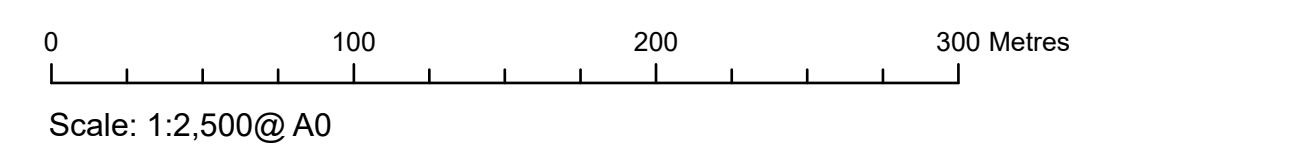


For continuation refer to sheet 10

For continuation refer to sheet 12

For continuation refer to sheet 15

Layers: Lanpro; 2026; IPR; 2026
 Base map: Reproduced from Ordnance Survey digital map data © Crown copyright 2025. All rights reserved. License number 0100031673
 Contains OS data © Crown Copyright and database right 2025. Contains data from OS Zoomstack

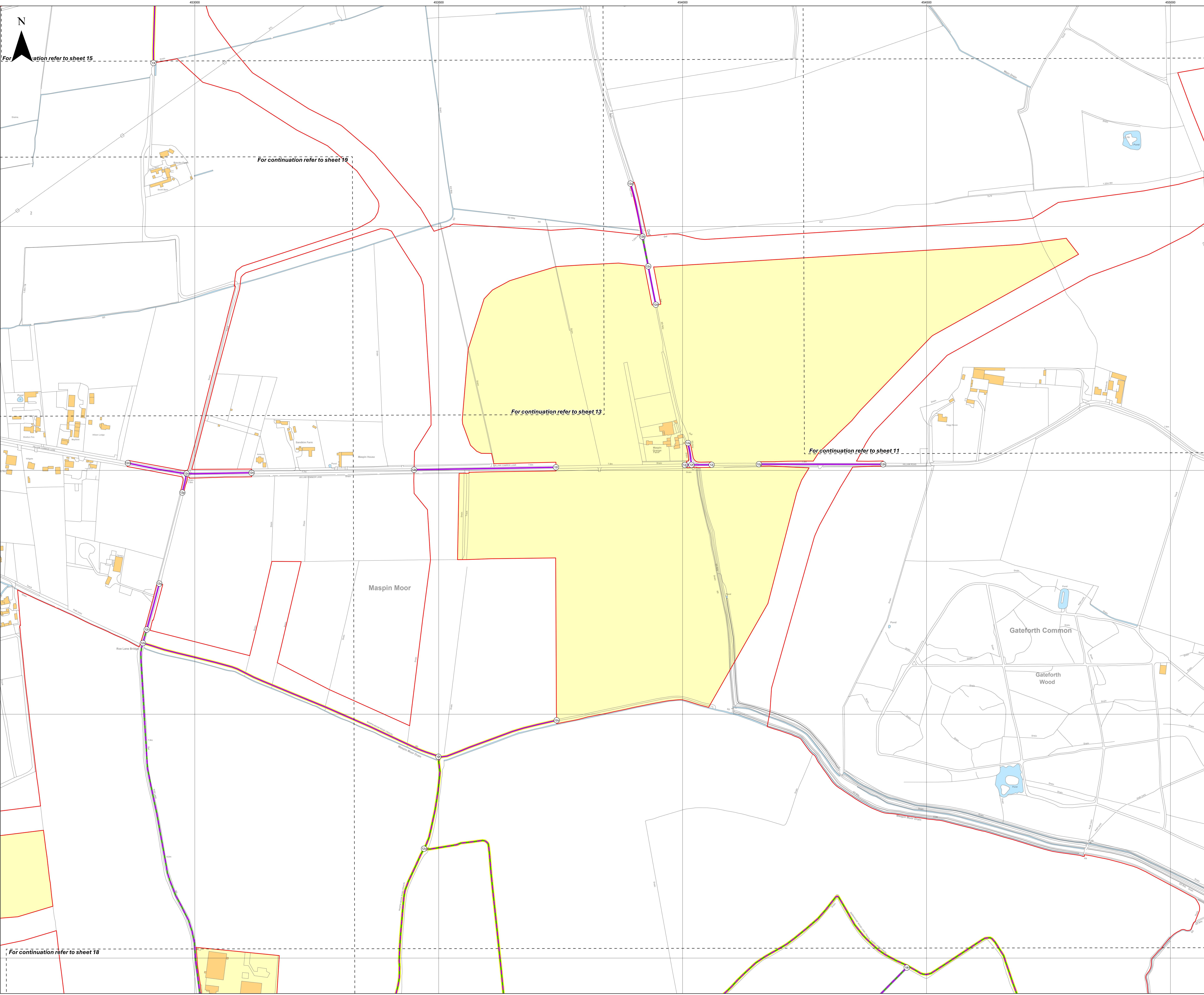


APFP Regulation: 5(2)(k)	Application Doc No.: EN0110012/APPLVS/02.06
Ref: P6045_LPR_ZZ_XX_DR_Z_DCO_0086	Date: 06/02/2026
Drawn by: BH	Checked by: AZ

Streets Plans
Sheet 11 of 22

Light Valley Solar

- Key**
- Order Limits
 - Land not included within Order Limits
 - Sheet Index
 - Reference point within schedule
 - Street with use temporarily suspended or restricted
 - Street works/Street subject to traffic regulation measures
 - Private access with use temporarily suspended or restricted
 - Private access and street works/Private access subject to traffic regulation



For continuation refer to sheet 15

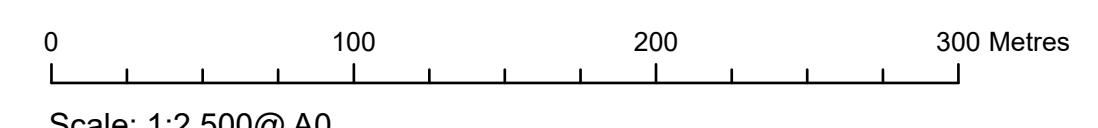
For continuation refer to sheet 19

For continuation refer to sheet 13

For continuation refer to sheet 11

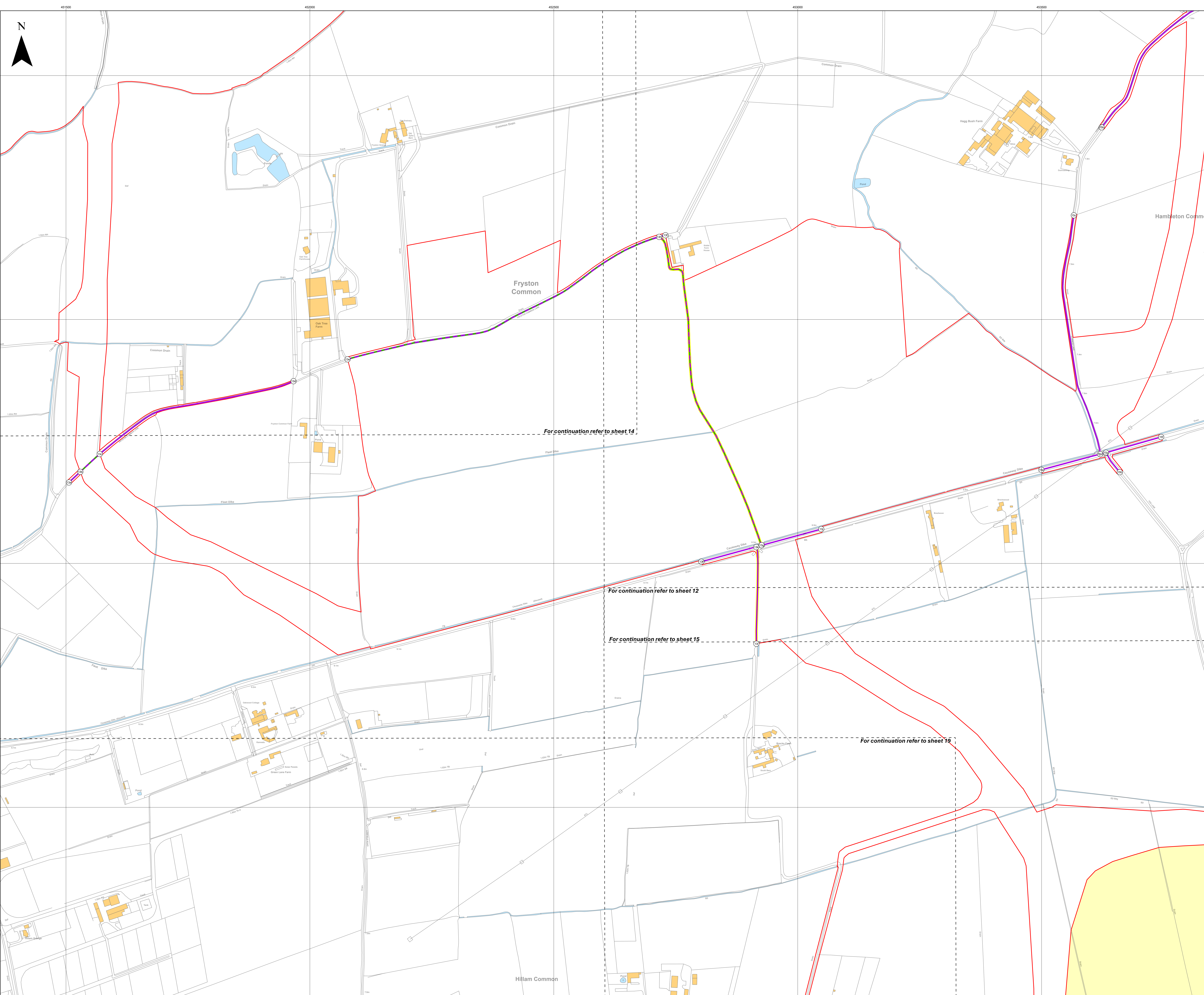
For continuation refer to sheet 18

Layers: Lanpro; 2026; IPR; 2026
 Base map: Reproduced from Ordnance Survey digital map data © Crown copyright 2025. All rights reserved. License number 0100031673
 Contains OS data © Crown Copyright and database right 2025. Contains data from OS Zoomstack



APFP Regulation: 5(2)(k)	Application Doc No.: EN0110012/APPLVS/02.06
Ref: P6045_LPR_ZZ_XX_DR_Z_DCO_0086	Date: 06/02/2026
Drawn by: BH	Checked by: AZ

Streets Plans
 Sheet 12 of 22



- Key**
- Order Limits
 - Land not included within Order Limits
 - Sheet Index
 - Reference point within schedule
 - Street with use temporarily suspended or restricted
 - Street works/Street subject to traffic regulation measures
 - Private access with use temporarily suspended or restricted
 - Private access and street works/Private access subject to traffic regulation

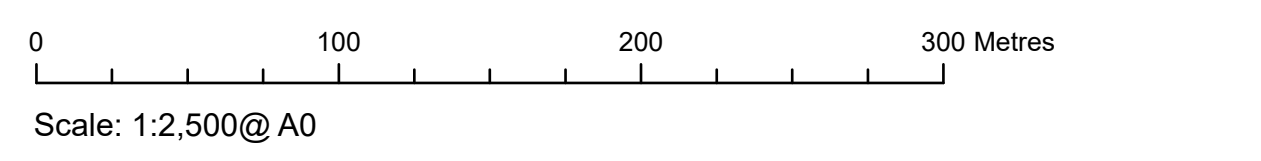
For continuation refer to sheet 14

For continuation refer to sheet 12

For continuation refer to sheet 15

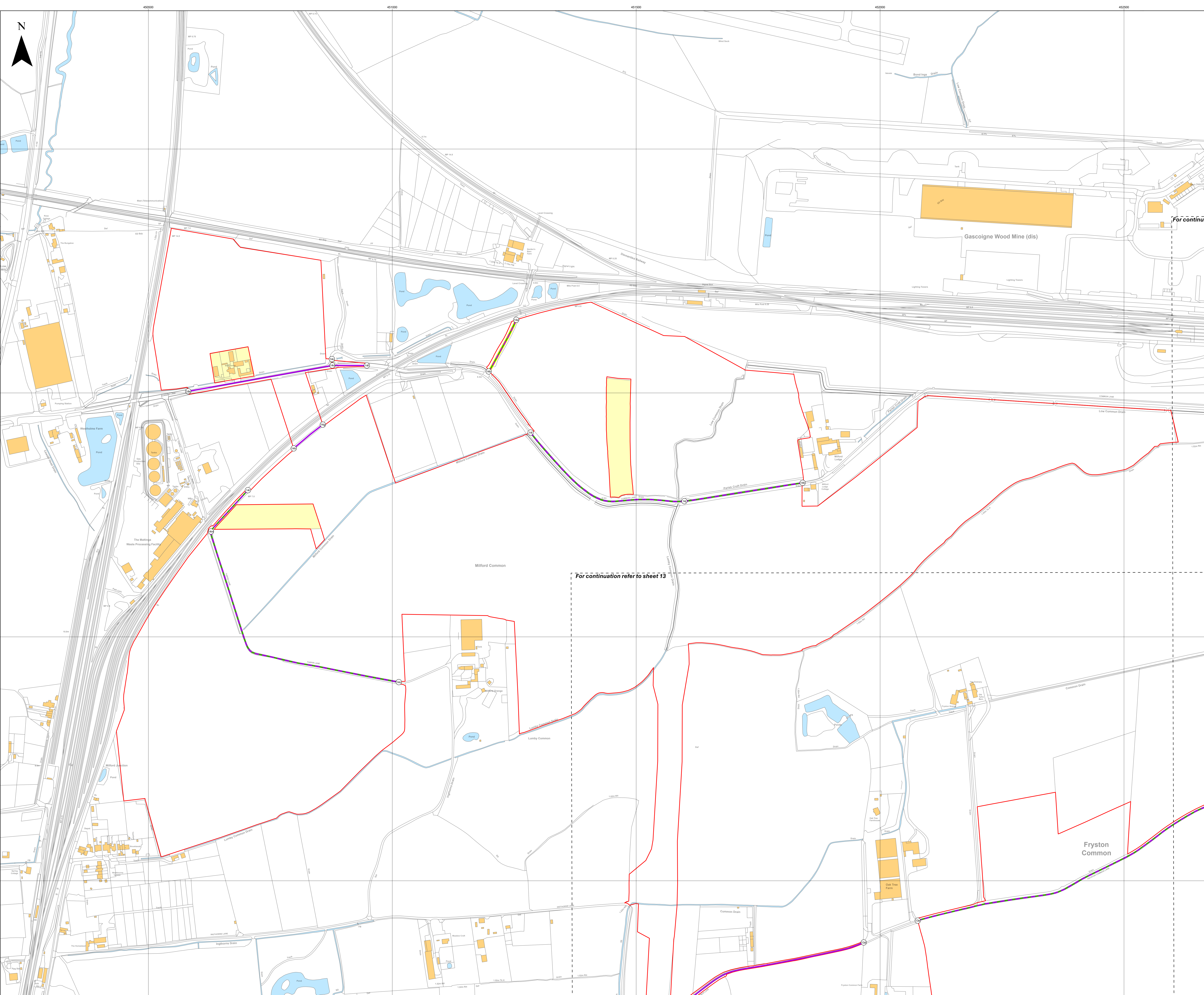
For continuation refer to sheet 19









Layers: Lanpro; 2026; IPR; 2026
 Base map: Reproduced from Ordnance Survey digital map data © Crown copyright 2025. All rights reserved. License number 0100031673
 Contains OS data © Crown Copyright and database right 2025. Contains data from OS Zoomstack



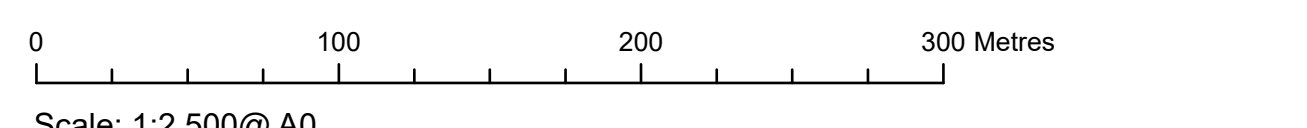
APFP Regulation: 5(2)(k)	Application Doc No.: EN0110012/APPLVS/02.06
Ref: P6045_LPR_ZZ_XX_DR_Z_DCO_0086	Date: 06/02/2026
Drawn by: BH	Checked by: AZ

Streets Plans
 Sheet 13 of 22



- Key**
-  Order Limits
 -  Land not included within Order Limits
 -  Sheet Index
 -  Reference point within schedule
 -  Street with use temporarily suspended or restricted
 -  Street works/Street subject to traffic regulation measures
 -  Private access with use temporarily suspended or restricted
 -  Private access and street works/Private access subject to traffic regulation

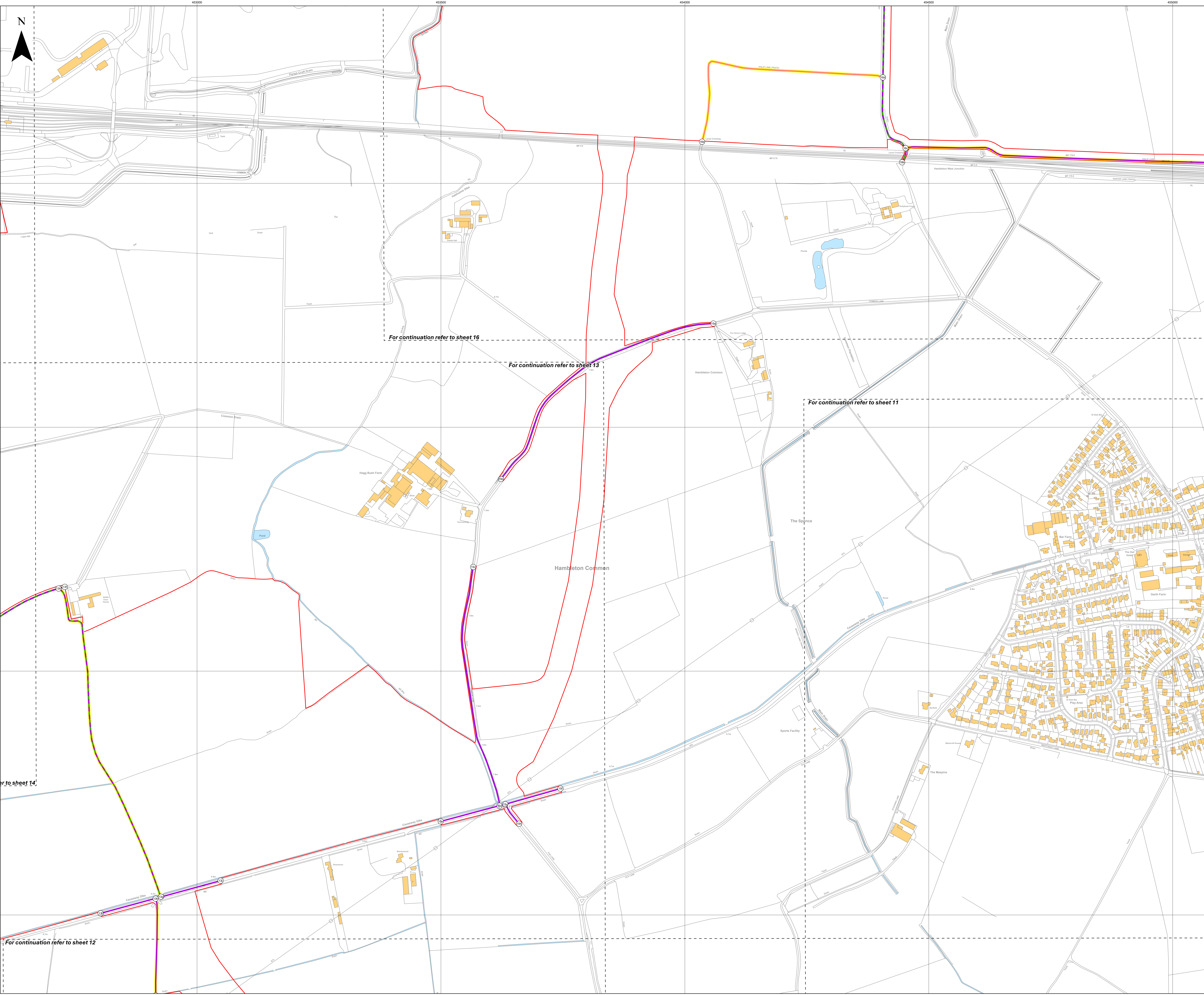
Layers: Lanpro, 2026, IPR, 2026
 Base map: Reproduced from Ordnance Survey digital map data © Crown copyright 2025. All rights reserved. License number 0100031673
 Contains OS data © Crown Copyright and database right 2025. Contains data from OS Zoomstack



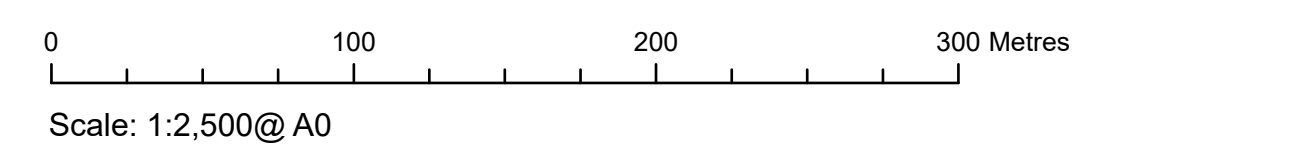
APFP Regulation: 5(2)(k)	Application Doc No.: EN0110012/APPLVS/02.06
Ref: P6045_LPR_ZZ_XX_DR_Z_DCO_0086	Date: 06/02/2026
Drawn by: BH	Checked by: AZ

Streets Plans
 Sheet 14 of 22

- Key**
- Order Limits
 - Sheet Index
 - Reference point within schedule
 - Street with use temporarily suspended or restricted
 - Street works/Street subject to traffic regulation measures
 - Private access with use temporarily suspended or restricted
 - Private access and street works/Private access subject to traffic regulation
 - Private street to be permanently closed

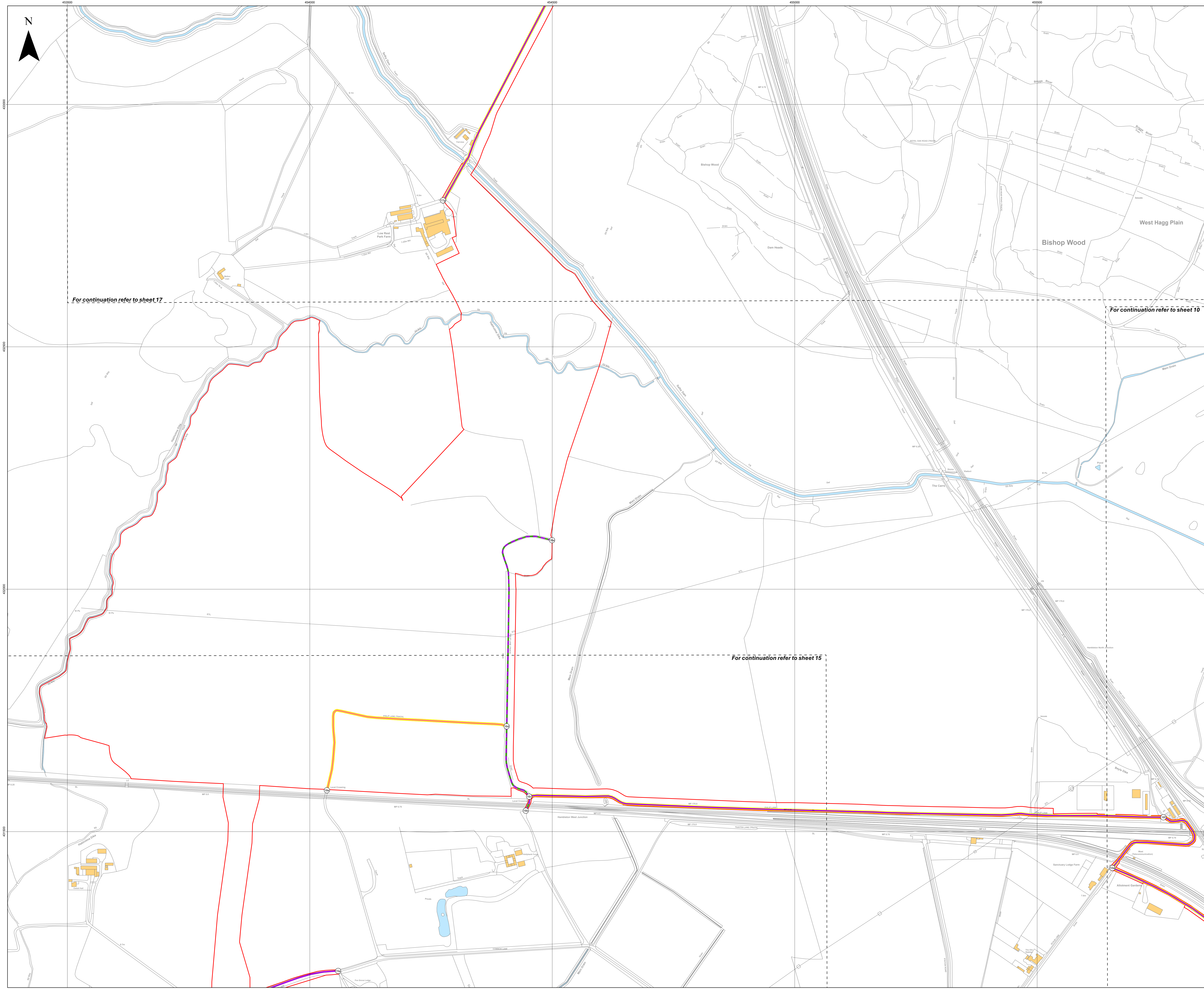


Layers: Lanpro; 2026; IPR; 2026
 Base map: Reproduced from Ordnance Survey digital map data © Crown copyright 2025. All rights reserved. License number 0100031673
 Contains OS data © Crown Copyright and database right 2025. Contains data from OS Zoomstack

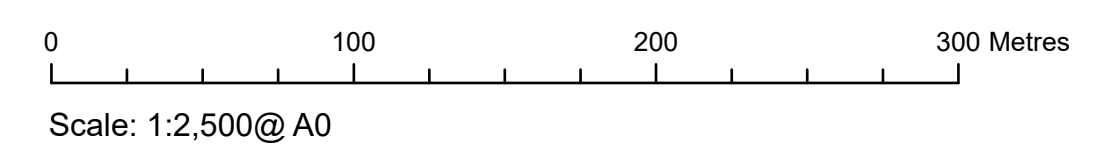


APFP Regulation: 5(2)(k)	Application Doc No.: EN0110012/APPLVS/02.06
Ref: P6045_LPR_ZZ_XX_DR_Z_DCO_0086	Date: 06/02/2026
Drawn by: BH	Checked by: AZ

- Key**
- Order Limits
 - Sheet Index
 - Reference point within schedule
 - Street with use temporarily suspended or restricted
 - Street works/Street subject to traffic regulation measures
 - Private access and street works/Private access subject to traffic regulation
 - Private street to be permanently closed



Layers: Lanpro, 2026-IGP, 2026
 Base map: Reproduced from Ordnance Survey digital map data © Crown copyright 2025. All rights reserved. License number 0100031673
 Contains OS data © Crown Copyright and database right 2025. Contains data from OS Zoomstack

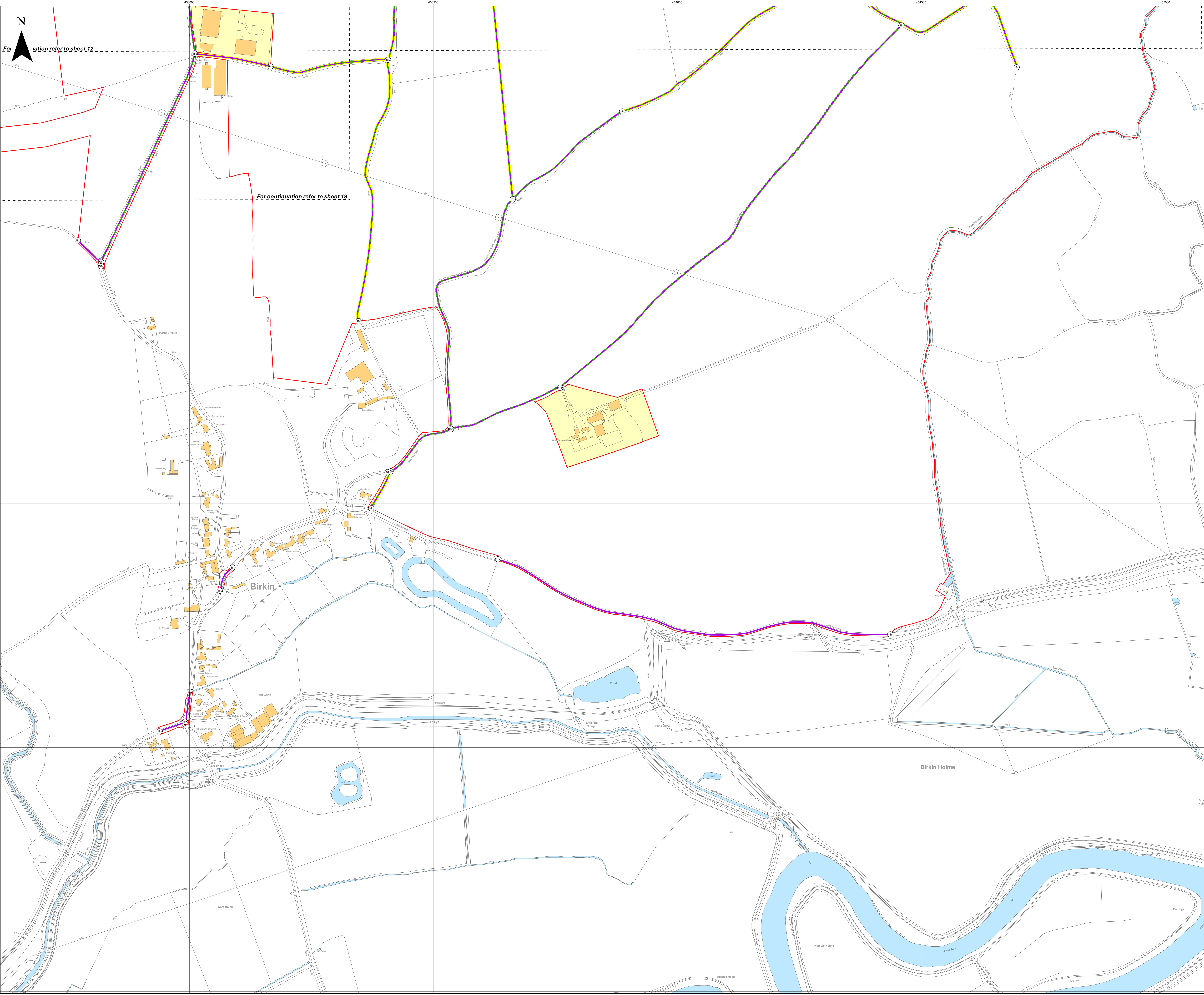


APFP Regulation: 5(2)(k)	Application Doc No.: EN0110012/APPLVS/02.06
Ref: P6045_LPR_ZZ_XX_DR_Z_DCO_0086	Date: 06/02/2026
Drawn by: BH	Checked by: AZ

Streets Plans
Sheet 16 of 22

Light Valley Solar

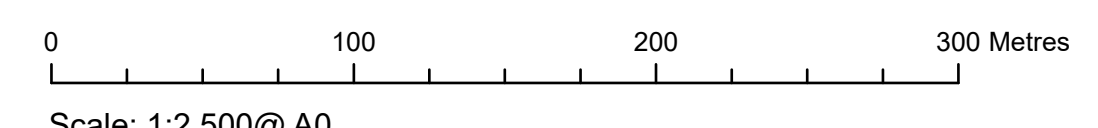
- Key**
- Order Limits
 - Land not included within Order Limits
 - Sheet Index
 - Reference point within schedule
 - Street with use temporarily suspended or restricted
 - Street works/Street subject to traffic regulation measures
 - Private access with use temporarily suspended or restricted
 - Private access and street works/Private access subject to traffic regulation



For continuation refer to sheet 12

For continuation refer to sheet 19

Layers: Lanpro; 2026; IPR; 2026
 Base map: Reproduced from Ordnance Survey digital map data © Crown copyright 2025. All rights reserved. License number 0100031673
 Contains OS data © Crown Copyright and database right 2025. Contains data from OS Zoomstack



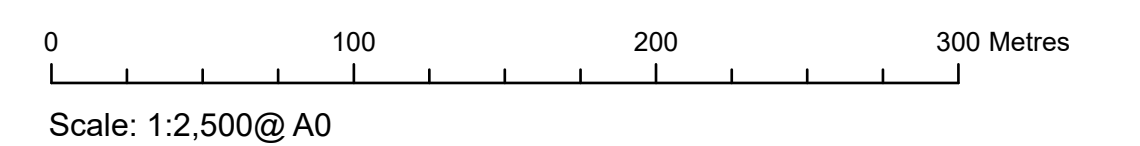
Scale: 1:2,500@ A0

APFP Regulation: 5(2)(k)	Application Doc No.: EN0110012/APPLVS/02.06
Ref: P6045_LPR_ZZ_XX_DR_Z_DCO_0086	Date: 06/02/2026
Drawn by: BH	Checked by: AZ

Streets Plans
 Sheet 18 of 22

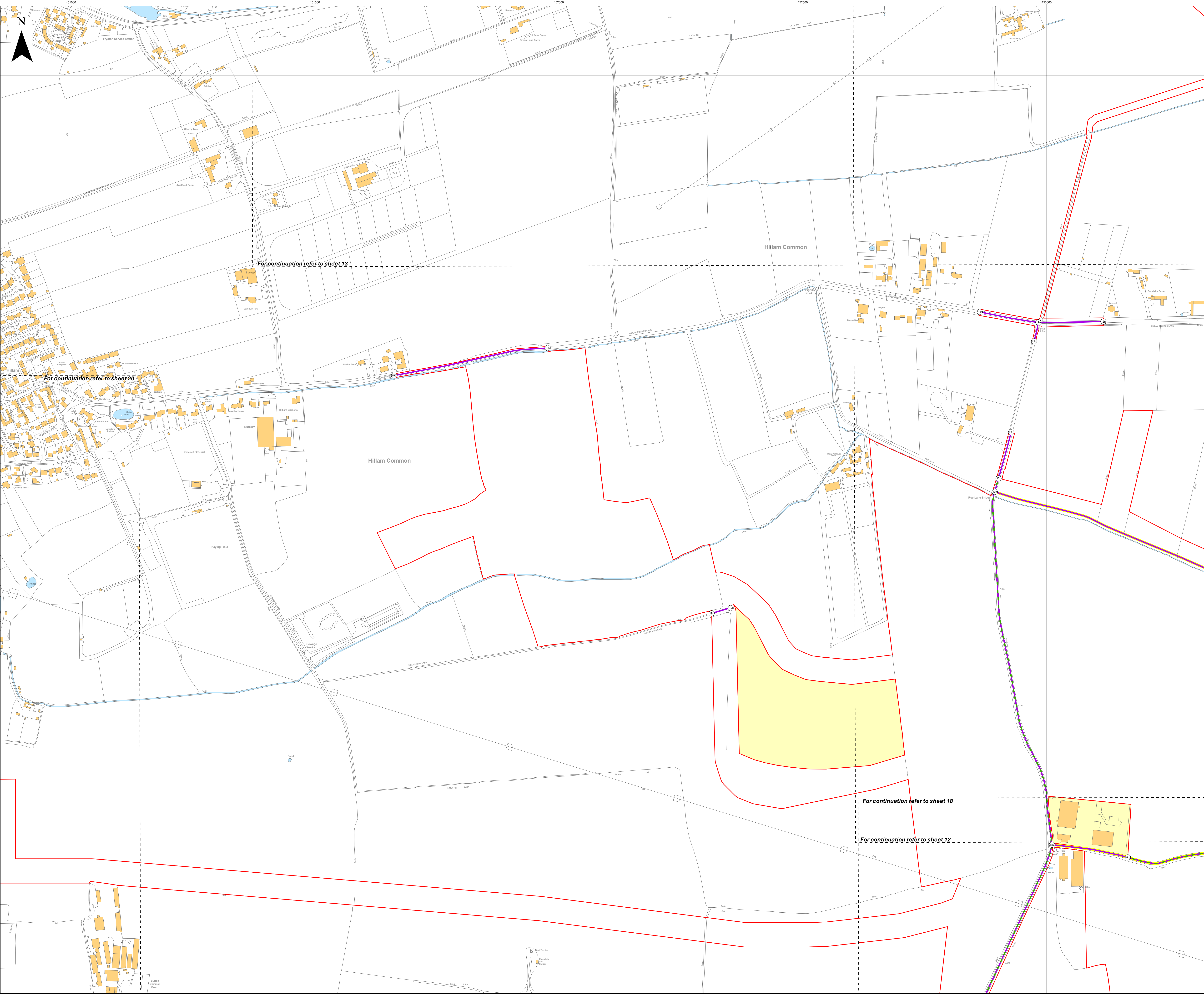
- Key**
- Order Limits
 - Land not included within Order Limits
 - Sheet Index
 - Reference point within schedule
 - Street with use temporarily suspended or restricted
 - Street works/Street subject to traffic regulation measures
 - Private access with use temporarily suspended or restricted
 - Private access and street works/Private access subject to traffic regulation

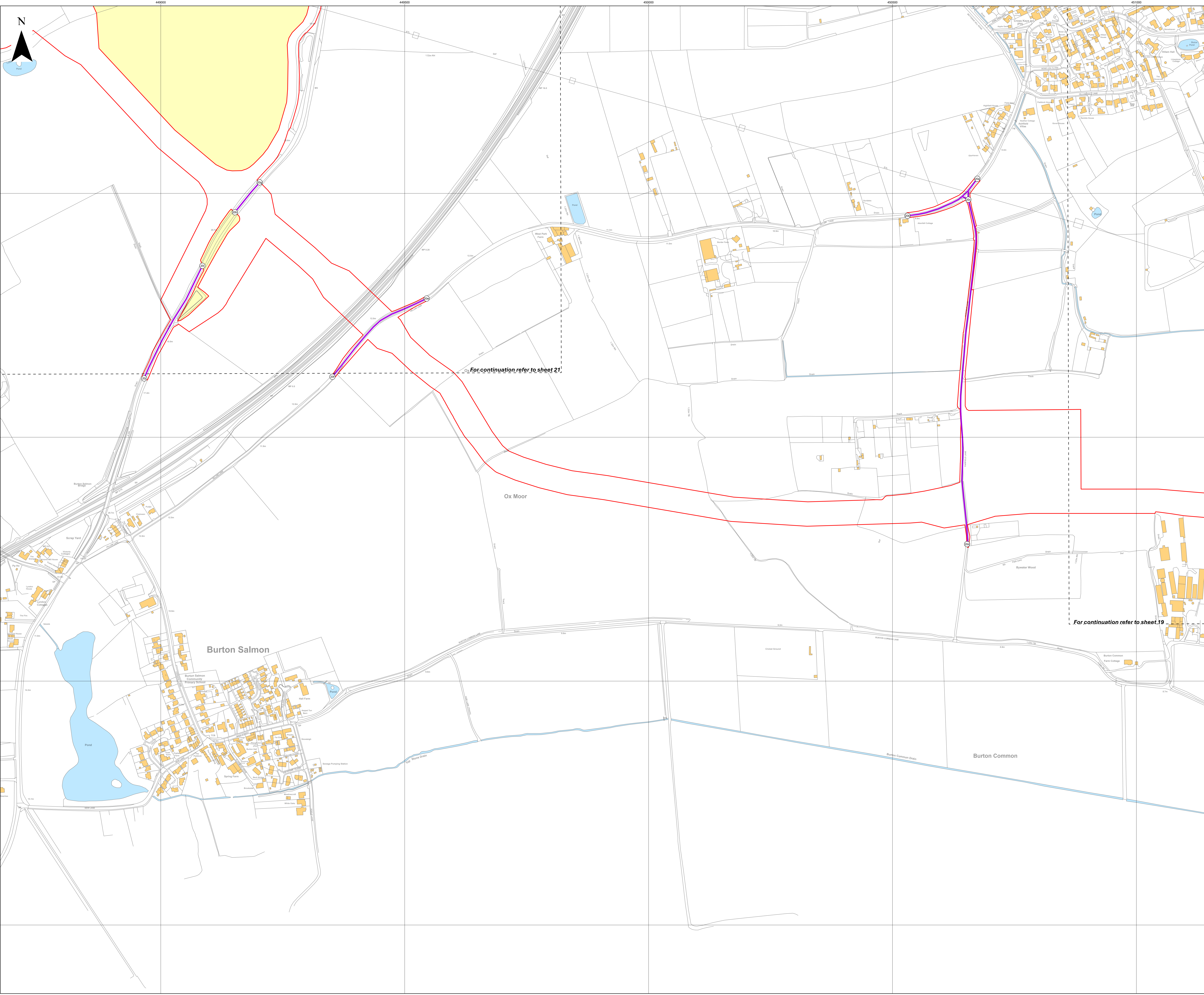
Layers: Lanpro, 2026, IPR, 2026
 Base map: Reproduced from Ordnance Survey digital map data © Crown copyright 2025. All rights reserved. License number 0100031673
 Contains OS data © Crown Copyright and database right 2025. Contains data from OS Zoomstack








APFP Regulation: 5(2)(k)	Application Doc No.: EN0110012/APPLVS/02.06
Ref: P6045_LPR_ZZ_XX_DR_Z_DCO_0086	Date: 06/02/2026
Drawn by: BH	Checked by: AZ

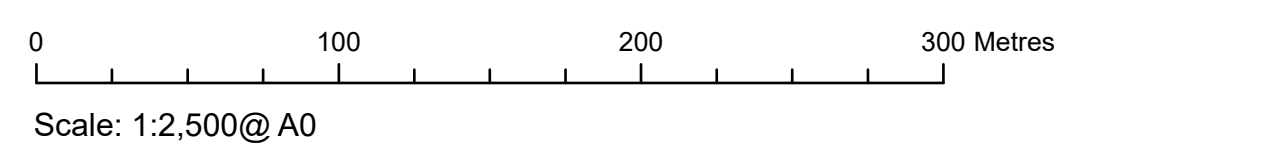
Streets Plans
 Sheet 19 of 22





- Key**
-  Order Limits
 -  Land not included within Order Limits
 -  Sheet Index
 -  Reference point within schedule
 -  Street works/Street subject to traffic regulation measures

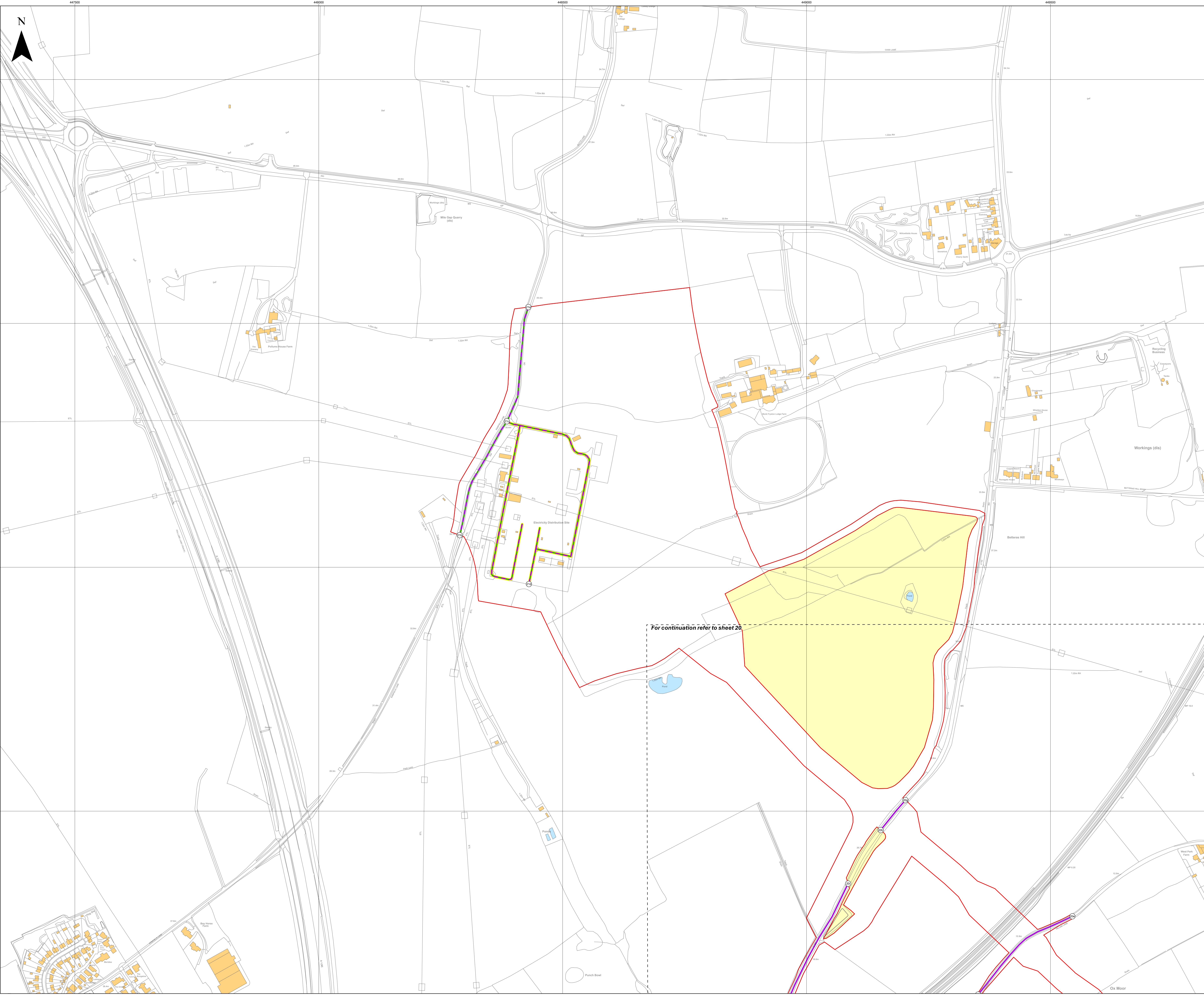
Layers: Lanpro; 2026; IPR; 2026
 Base map: Reproduced from Ordnance Survey digital map data © Crown copyright 2025. All rights reserved. License number 0100031673
 Contains OS data © Crown Copyright and database right 2025. Contains data from OS Zoomstack



APFP Regulation: 5(2)(k)	Application Doc No.: EN0110012/APPLVS/02.06
Ref: P6045_LPR_ZZ_XX_DR_Z_DCO_0086	Date: 06/02/2026
Drawn by: BH	Checked by: AZ

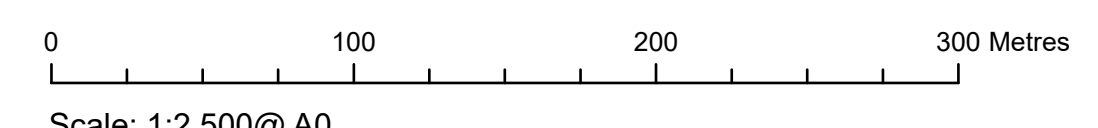
Streets Plans
 Sheet 20 of 22

- Key**
- Order Limits
 - Land not included within Order Limits
 - Sheet Index
 - Reference point within schedule
 - Street with use temporarily suspended or restricted
 - Street works/Street subject to traffic regulation measures
 - Private access with use temporarily suspended or restricted
 - Private access and street works/Private access subject to traffic regulation



For continuation refer to sheet 20

Layers: Lanpro, 2024, IPR, 2024
 Base map: Reproduced from Ordnance Survey digital map data © Crown copyright 2025. All rights reserved. License number 0100031673
 Contains OS data © Crown Copyright and database right 2025. Contains data from OS Zoomstack



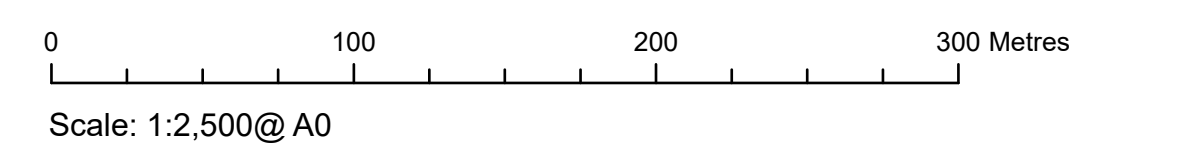
Scale: 1:2,500@ A0

APFP Regulation: 5(2)(k)	Application Doc No.: EN0110012/APPLVS/02.06
Ref: P6045_LPR_ZZ_XX_DR_Z_DCO_0086	Date: 06/02/2026
Drawn by: BH	Checked by: AZ

Streets Plans
 Sheet 21 of 22

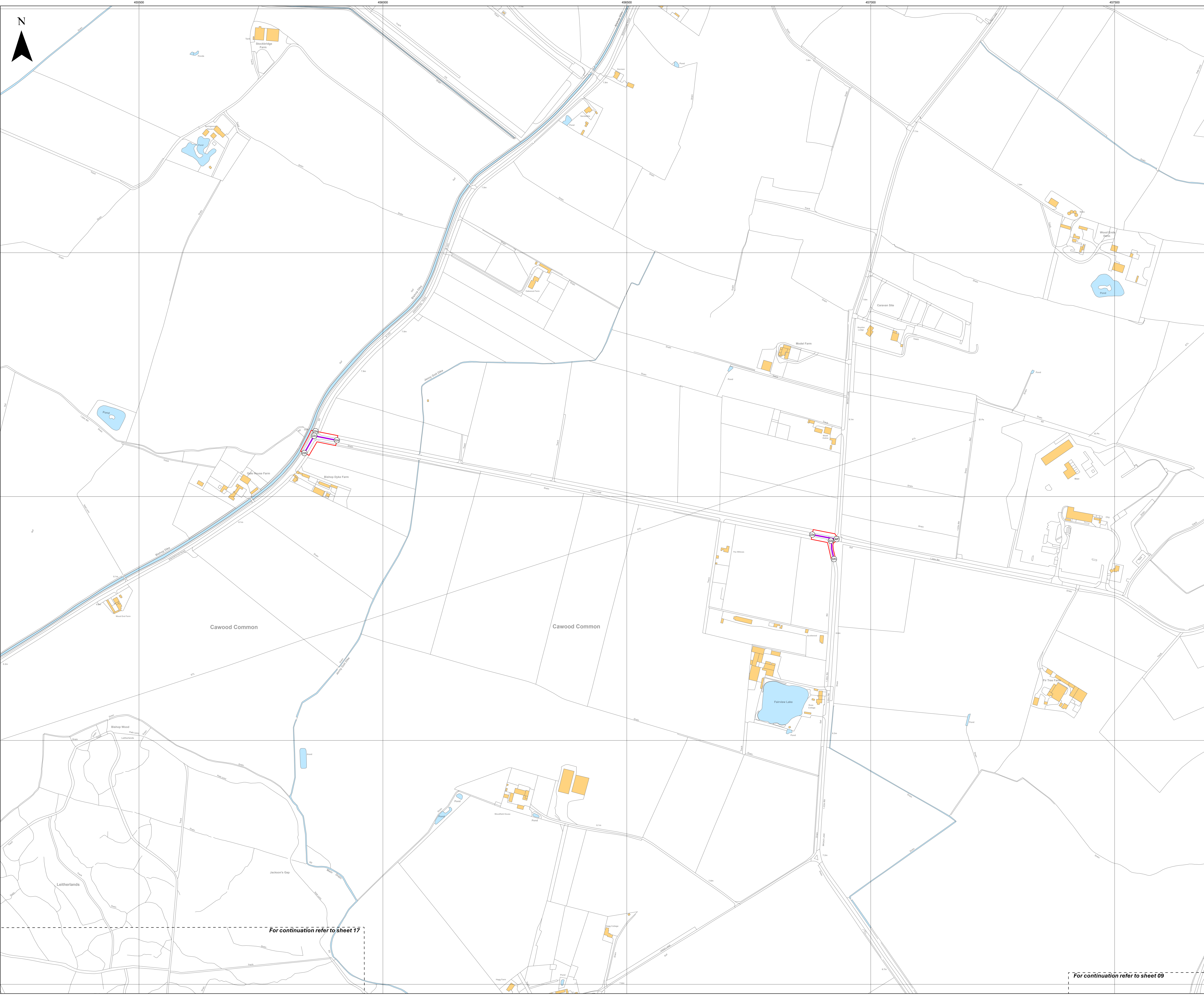
- Key**
- Order Limits
 - Sheet Index
 - Reference point within schedule
 - Street works/Street subject to traffic regulation measures

Layers: Lanpro; 2026; IPR; 2026
 Base map: Reproduced from Ordnance Survey digital map data © Crown copyright 2025. All rights reserved. License number 0100031673
 Contains OS data © Crown Copyright and database right 2025. Contains data from OS Zoomstack



APFP Regulation: 5(2)(k)	Application Doc No.: EN0110012/APPLVS/02.06
Ref: P6045_LPR_ZZ_XX_DR_Z_DCO_0086	Date: 06/02/2026
Drawn by: BH	Checked by: AZ

Streets Plans
Sheet 22 of 22



For continuation refer to sheet 17

For continuation refer to sheet 09